

Places to Eat

Restaurant

Credit Cards Accepted.
Please check with the restaurant.

- B-3** **Kaikan**
Open 10:00-20:00
Irregular Holidays
◆ A variety of Japanese food with large portions
- B-2** **Hideyoshi**
Open 11:00-14:00, 18:00-24:00
Irregular Holidays
◆ Japanese (Rokube noodles, etc), Chinese, Italian, etc
- B-2** **Yaboten**
Open 10:30-24:00
Irregular Holidays
◆ Champion noodles, Udon noodles, and Tonchan
- B-2** **Sanraku Sushi**
Open 11:30-14:00
Irregular Holidays
◆ Japanese (Sushi, Tempura, Set Meals, Tonchan)
- B-2** **Yae**
 Open 10:00-20:00
Closed on Tuesdays
◆ Noodles, Rice bowls, Set meals, etc
- B-2** **Restaurant Mimatsu**
 Open 10:00-24:00
Irregular Holidays
◆ A variety of Western style food
- B-3** **Minato Sushi**
Open 11:00-14:00, 18:00-21:00
Irregular Holidays
◆ Japanese (Sushi, Udon noodles, etc)
- B-3** **Hitotsubatago**
Open 11:30-14:00
Irregular Holidays
◆ Japanese (Sushi, Seafood bowl, Udon noodles, etc)
- B-4** **Restaurant Plaza**
 Open 7:00-20:00
Closed on Mondays
◆ Japanese and Western food (Set meals, small meals)
- B-4** **Iseya**
Open 10:00-23:30 Everyday
◆ Chinese (Handmade dumplings, noodles, rice bowls, set meals, etc)
- A-4** **Momotaro**
 Open 11:00-14:00, 17:30-21:00
Irregular Holidays
◆ Tsushima's local cuisine, Anago eel dish, Noodles, etc
- Area Map** **Hotel Kamiso** (Located in Nishidomari)
Open 11:30-13:30, 18:00-20:00
Closed on Mondays ※Reservation required
◆ Reservation is not required for Tonchan burger
- Map 2** **Restaurant Kazu** (Located near Toyo battery ruins)
 Open 11:00-15:00
Irregular Holidays
◆ A variety of seafood dishes
- B-2** **Supermarket**
 Value Takesue
Open 9:00-21:00 Everyday



History



Toyo Battery Ruins **Map 2**
Completed in 1934, the most intact of the fortress ruins on Tsushima. Not used in actual battle, the barracks, pedestal, and cellar recall the appearance of that time.



Tonosaki Park **Area Map**
This place was a landing point of Russian soldiers during the Russo-Japanese war after their ship was sunk. A monument was built to show friendship between Japan and Russia. (See Northern Tsushima Trivia on reverse)



Toyosaki Shrine **B-1**
Look for the big torii gate in middle of the town. Several gods, including fighting gods Futsunushino-kami and Takemikazuchino-kami, and princess Toyotama are enshrined here.



To-no-Kubi Ancient Burial Mound **A-1**
An ancient burial mound consisting of four box-shaped stone coffins. Artifacts such as stone accessories, bronze mirrors, and bronze spears were excavated from the inside and outside of these stone coffins.



Kamitsushima History & Folklore Reference Room
Located at Kamitsushima Sogo Center
Opening Hours 9:00-17:00 **B-1**
Free Admission
Closed on Saturday, Sunday, and national holidays



Nagisa-no-Yu Hot Spring
Located next to Miuda beach. With a view of the azure sea reaching out to the horizon, relax with ease at this hot spring bath. **Area Map**
Opening Hours 10:00-20:30
Closed on Mondays
Admission Fee ¥ 500

Local Cuisine

Try some of Tsushima's unique dishes!



Tonchan
A must try if you are in the northern Tsushima area! Pork slices dipped in a sweet and spicy sauce are cooked with vegetables. This dish developed from a Korean meat dish and is arranged in a Tsushima style. Available at a number of places in Hitakatsu port area.



Rokube Noodles
Noodles made from sweet potatoes.



Kasumaki
Sweet bean rolls.



Local Sake and Shochu

Need Cash?

Post Office **B-2**

Offers money exchange service in cash. The ATMs allow for withdrawals in yen using certain foreign credit cards.



Nature



Hitakatsu Pilgrimage **B-3**
A short trekking course located near the port. There are 88 small stone statues along the trails and it is said that your wish will come true if you visit all of them. Please visit the tourist information center for more details.

Korean Viewpoint **Map 2**

Built in the architectural style of the geographically and historically closely connected land of Korea, this outlook is a popular sightseeing spot. You can see the cityscape of Busan when the weather is clear.



Miuda Beach **Area Map**

A swimming area that received recognition in 1996 as one of "Japan's Top 100 Beaches." The natural white sand (rare on Tsushima) and the emerald green sea of the shallow beach are reminiscent of southern tropical lands.



Beaches



Nishidomari Beach **Area Map**

About a 15 minute walk from Hitakatsu port international terminal. For those who want to go to the beach, but have not enough time to go to Miuda, this beach is recommended.

Japanese Phrases

Hello	こんにちは	Kon-ni-chi-wa
Thank you	ありがとう	Ari-ga-tou
Excuse me	すみません	Sumi-ma-sen
How much?	いくらですか?	Ikura-desu-ka?
I'll have this	これ下さい	Kore kuda-sai
Where is the restroom?	トイレはどこですか?	Toile-wa doko-desu-ka?

Could you take a picture please?
写真お願いします Sha-shin onegai-shimasu

EMERGENCY NUMBERS

Police 警察署 **110**
Fire・消防署 **119**
Ambulance・救急車

<MEMO>

.....
.....
.....
.....
.....



Northern Tsushima Island Sightseeing Map



Access to Tsushima Island



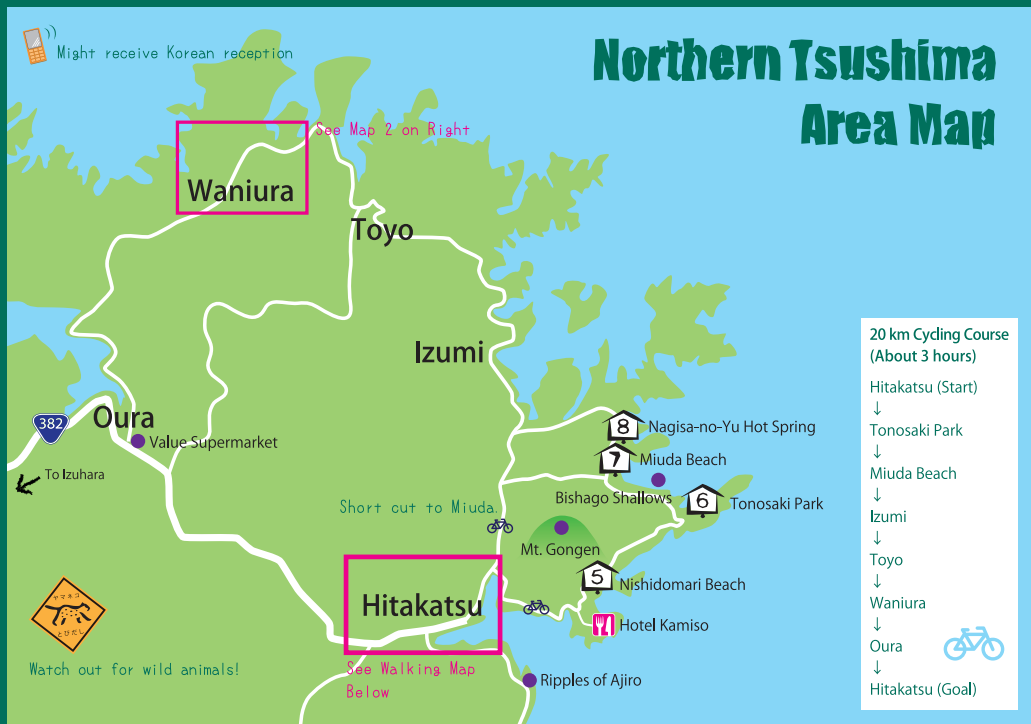
Plane
Fukuoka ⇄ Tsushima
ANA (30 min)
Nagasaki ⇄ Tsushima
ANA/ORC (35 min)

Ferry
Hakata ⇄ Izuohara Kyushu Yusen (4 hr 40 min via Iki Island)
Hakata ⇄ Hitakatsu Kyushu Yusen (5 hr 50 min)

Jetfoil・High Speed Liners
Hakata ⇄ Izuohara "Venus" Kyushu Yusen (2 hr 15 min via Iki Island)
Busan ⇄ Izuohara "Kobee" Tsushima Jetline (1 hr 45 min)
Busan ⇄ Hitakatsu "Beetle" "Kobee" (1 hr 10 min)
Busan ⇄ Izuohara "Ocean Flower" Japan Daea (2 hr 10 min)
Busan ⇄ Hitakatsu "Ocean Flower" Japan Daea (1 hr 10 min)

Tourist Information Center
Tsushima Tourism Association (Kamitsushima Office)
958 Hitakatsu, Kamitsushima-machi, Tsushima-shi, Nagasaki, Japan 817-1701
TEL: 0920-86-4838 FAX: 0920-86-3813
www.city.tsushima.nagasaki.jp

Brochure Design by Maya Murata



Korean Viewpoint × Toyo Battery Ruins Trekking Course



Bus Schedule (As of 2013. Schedule may change.)

For Toyo Battery Ruins (Kokusai Terminal 国際ターミナル ⇄ Ochido 落土)

<Departure>	<Arrival>	
Kokusai Terminal 12:34	Ochido	12:53
Ochido	Kokusai Terminal	14:28
		About 19 min
		¥480/one way

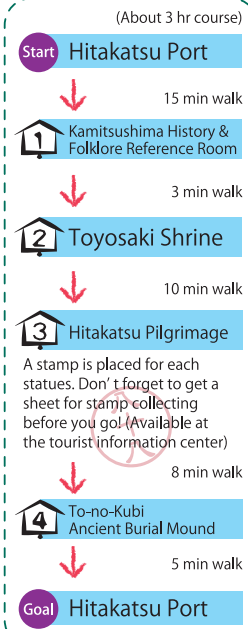
For Korean Viewpoint (Kokusai Terminal 国際ターミナル ⇄ Waniura 鱒浦)

<Departure>	<Arrival>	
Kokusai Terminal 12:34	Waniura	12:54
Waniura	Kokusai Terminal	14:27
		About 20 min
		¥490/one way

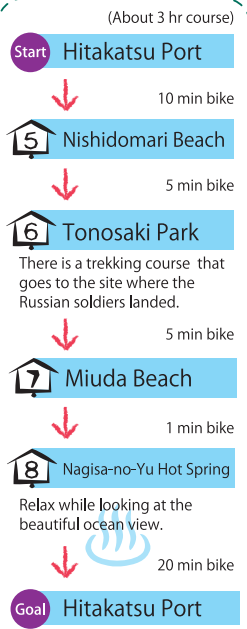
[Note] There are no other buses before evening. Be sure to catch the return bus.

Model Courses

Walking



Cycling



Northern Tsushima Trivia!

The Battle of Tsushima and the Tonosaki Monument

On May 28, 1905, 143 Russian soldiers went ashore on the coast of Nishidomari. Although it was wartime, the people of Tsushima took care of the Russian soldiers by providing them with food, shelter, and medical treatment. The monument at Tonosaki park was built to commemorate this event.

Hitotsubatago (Chinese fringe tree)

Hitotsubatago flowers have many different names. In northern Tsushima, they are also called "Umiterashi" (Shining the sea), because the flowers appear to shine under moonlight. In other parts of Japan, they are called "Nanjamonia" (What the heck is this?!). They mostly grow in Waniura area.

Bishago Shallows

An osprey nest is located on top of the rock. Each year from April to June, one can see the ospreys raising their young.

Busan Fireworks

A fireworks festival is held in Busan, Korea each year. Some of the fireworks can be seen from Tsushima, and the locals enjoy watching them.